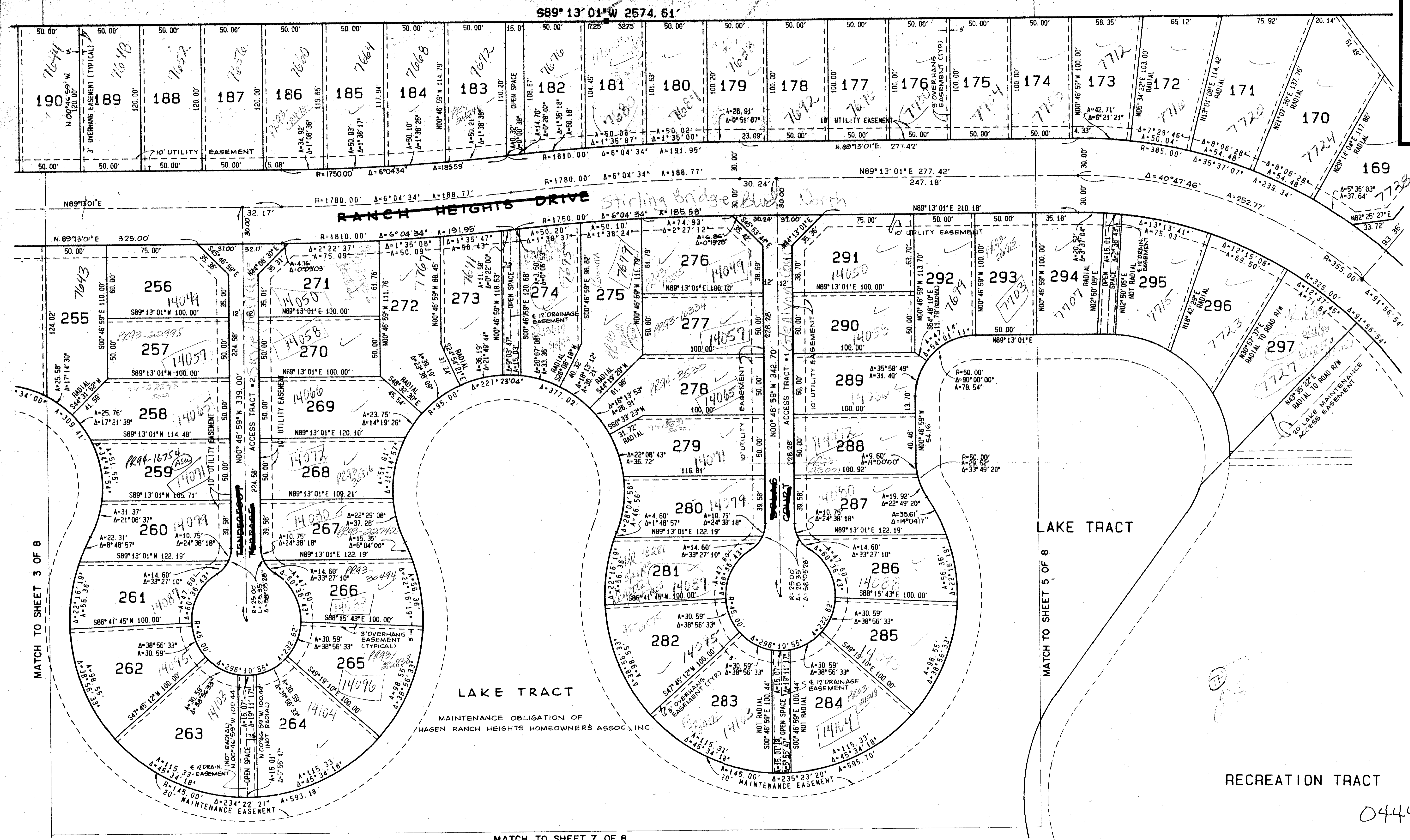
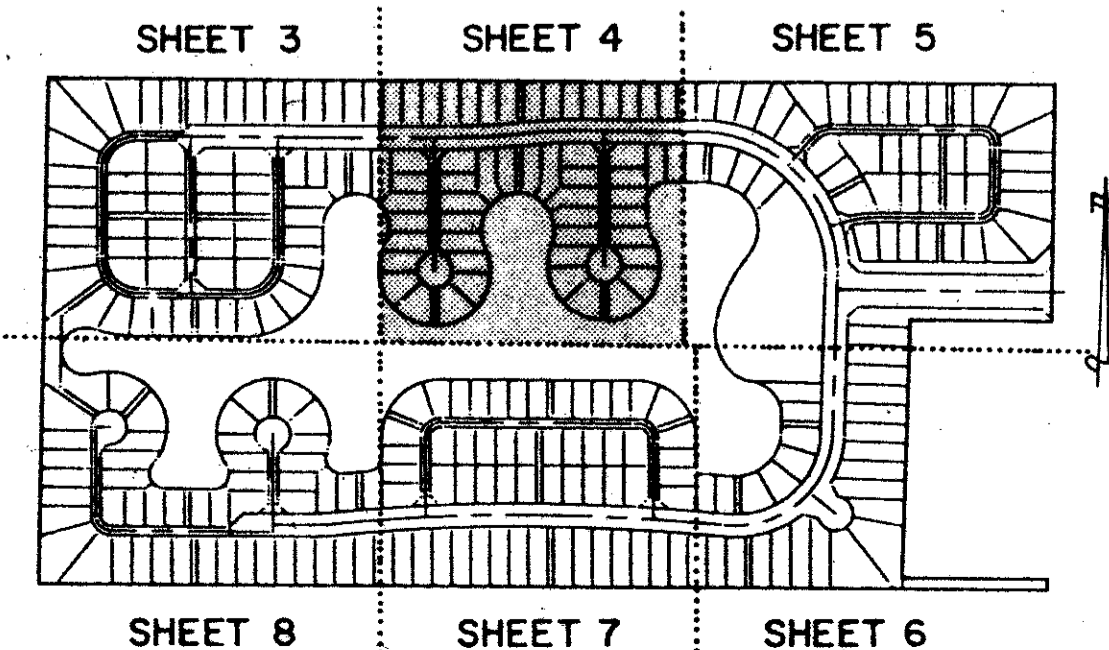


A PLANNED UNIT DEVELOPMENT
HAGEN RANCH HEIGHTS

74

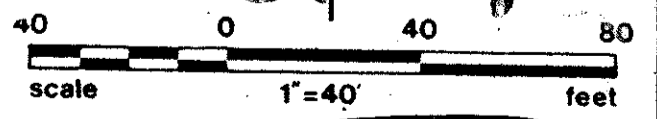


SUBDIVISION: *Hagen Ranch Heights*
 PAGE: *74*
 BOOK: *FLOOD MAP 2200*
 FLOOD ZONE: *ZONING RS 81-145*
 ROAD: *516*
 ZIP CODE: *33446*
 PSD NAME: *112 467*



RECREATION TRACT
 0444-003

63/74



ADAIR & BRADY, INC. CONSULTING ENGINEERS & LAND SURVEYORS		WEST PALM BEACH	Scale 1" = 40'	SHEET FP 1409	4 OF 8
Dr. AM	F.B.				

HAGEN RANCH HEIGHTS
 record plat